

ORDINANCE # 2001-08

AN ORDINANCE AMENDING THE HERNANDO COUNTY CODE OF ORDINANCES, CHAPTER 23 - PLANNING; BY AMENDING ARTICLE I, SECTION 23-3, THE HERNANDO COUNTY COMPREHENSIVE PLAN BY AMENDING THE 2015 FUNCTIONALLY CLASSIFIED ROADWAY NETWORK MAP AND YEAR 2015 FUNCTIONAL CLASSIFICATION AND MAINTENANCE RESPONSIBILITY MAP OF SECTION E SPECIAL FEATURES MAPS OF HERNANDO COUNTY, FLORIDA, PURSUANT TO THE LOCAL GOVERNMENT COMPREHENSIVE PLANNING AND LAND DEVELOPMENT REGULATION ACT, CHAPTER 163, PART II, FLORIDA STATUTES; PROVIDING FOR INCLUSION IN THE CODE; PROVIDING FOR SEVERABILITY; AND PROVIDING FOR EFFECTIVE DATE.

WHEREAS, Chapter 163, Part II, Florida Statutes also known as the Local Government Comprehensive Planning and Land Development Regulation Act, Chapter 9J-5, Florida Administrative Code, also known as the Minimum Criteria for Review of Local Government Comprehensive Plans and Plan Amendments, Evaluation and Appraisal Reports, Land Development Regulations and Determinations of Compliance, and Chapter 9J-11, Florida Administrative Code, also known as the Governing the Procedure for the Submittal and Review of Local Government Comprehensive Plans and Amendments, require that Hernando County prepare, adopt a Comprehensive Plan; and

WHEREAS, Hernando County has prepared a Comprehensive Plan consisting of the following elements: Future Land Use Element; Mining Sub-element; Traffic Circulation Element; Mass Transit, Ports and Related Sub-element; Aviation Sub-element; Housing Element; General Sanitary Sewer Sub-element; Solid Waste Sub-element; Drainage and Natural Groundwater Aquifer Recharge Sub-elements; Potable Water Sub-element; Coastal Management Element; Conservation Element; Recreation and Open Space Element; Intergovernmental Coordination Element; Capital Improvements Element; and Future Land Use Map Mapping Criteria; and

WHEREAS, Hernando County has held public hearings to provide for and encourage public participation throughout the plan preparation process; and

WHEREAS, Hernando County did submit a proposed Comprehensive Plan Amendment, which consists of a revised 2015 Functionally Classified Roadway Network Map and Year 2015 Functional Classification and Maintenance Responsibility Map of Section E Special Features Maps of Hernando County, Florida, to be incorporated into the adopted Hernando County Comprehensive Plan to the State Land Planning Agency for preliminary review on January 3, 2001; and

FILED
2001 JUN 15 AM 10:49
DEPARTMENT OF STATE
TALLHASSEE FLORIDA

WHEREAS, the State Land Planning Agency did review and made no written objections to the proposed plan amendments and transmitted the same in writing to Hernando County; and

WHEREAS, the Board of County Commissioners did consider the Objections, Recommendations and Comments of the State Land Planning Agency and did hold a public hearing on June 6, 2001; and

WHEREAS, all applicable substantive and procedural requirements of law have been met; and

NOW THEREFORE, BE IT ORDAINED BY THE BOARD OF COUNTY COMMISSIONERS OF HERNANDO COUNTY, FLORIDA:

SECTION ONE. THE HERNANDO COUNTY CODE OF ORDINANCES, CHAPTER 23, SECTION 3, THE HERNANDO COUNTY COMPREHENSIVE PLAN IS HEREBY AMENDED AS FOLLOWS:

The proposed Hernando County Comprehensive Plan Amendments CPAM-01-01 (DCA #01-1), attached as Attachment A, which consists of a revised 2015 Functionally Classified Roadway Network Map and Year 2015 Functional Classification and Maintenance Responsibility Map of Section E Special Features Maps of Hernando County, Florida, shall be included in the Comprehensive Plan of the Hernando County and shall supersede any and all elements or portions of elements as specified in the amendment.

SECTION TWO. SEVERABILITY

If any section, subsection, sentence, clause, or phrase of the ordinance, for any reason, is held to be unconstitutional, not found in compliance with Chapter 163, FS, void or invalid, the validity of the remaining portions of said ordinance shall not be affected thereby.

SECTION THREE. INCLUSION INTO THE CODE

The provisions of this ordinance shall be included and incorporated in the Code of Ordinances of Hernando County, as an addition or amendment thereto, and shall be appropriately renumbered to conform to the uniform numbering system of the Code.

SECTION FOUR. EFFECTIVE DATE OF PLAN AMENDMENT

The effective date of this plan amendment shall be the date a final order is issued by the Department of Community Affairs or Administration Commission finding the amendment in compliance in accordance with Section 163.3184(1)(b), Florida Statutes, whichever occurs earlier. No development orders, development permits, or land uses dependent on this amendment may be issued or commence before it has become effective. If a final order of non-compliance is issued by the Administration Commission, this amendment may nevertheless be made effective by adoption of a resolution affirming its effective status, a copy of which resolutions shall be sent to

the Florida Department of Community Affairs, Division of Community Planning, Plan Processing Team.

SECTION FIVE. EFFECTIVE DATE OF ORDINANCE


This ordinance shall become effective upon filing a certified copy of the ordinance with the Department of State within 10 days of enactment.

ADOPTED BY THE BOARD OF COUNTY COMMISSIONERS IN REGULAR SESSION THIS 6TH DAY OF JUNE, 2001.


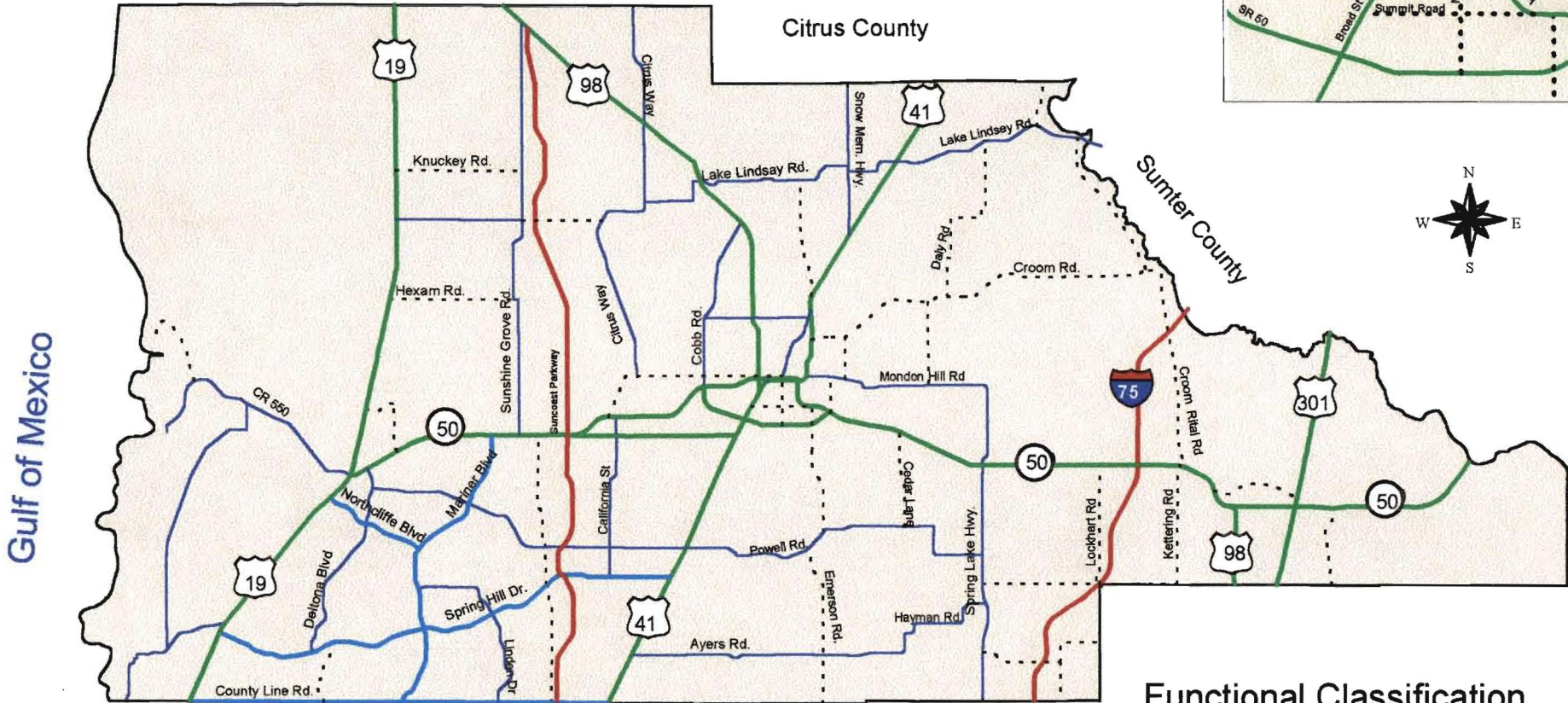
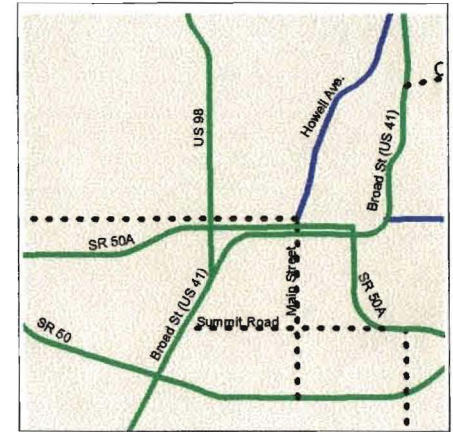
**BOARD OF COUNTY COMMISSIONERS
HERNANDO COUNTY, FLORIDA**






BY 
CHRISTOPHER A. KINGSLEY, CHAIRMAN

ATTEST 
KAREN NICOLAI, CLERK



Hernando County MPO 2015 Functional Classification and Maintenance Responsibility Map



- Functional Classification**
-  Freeway
 -  State Principal Arterial
 -  County Minor Arterial
 -  County Major Collector
 -  County Minor Collector

Map created: December 22, 2000

ADOPTED JUNE 6, 2001: HC ORD # 01-08 (DCA # 01-1)